




# RICE TREE FARM PROJECT MAP

## PHILOMATH HIGH SCHOOL FOREST MANAGEMENT

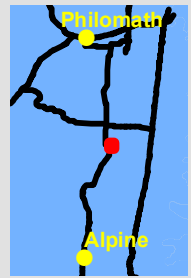
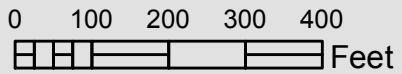
3/2/2016

### Legend

-  Stand Boundary
-  Ownership (taxlots)
-  Paved Road

### Scale

1:3,000



Scan to download georeferenced PDF



Created By:  
 B McKinley & Philomath HS Forest Management  
 blake.mckinley@oregon.gov  
 Date: 03/07/2016